



# BASEMENT

## Postprocessing of *BASEMENT* 2D results

Stephan Kammerer, VAW  
*BASEMENT* Anwendertreffen  
24. Januar 2019



## 2D Visualization using QGIS



## Current status

**QGIS 2.18**  & **BASEMENT 2.8** 

**BASEMENT 2.8**

- nds / els \*.sol
- 2dm (nds)

**QGIS 2.18****Crayfish 2.7**

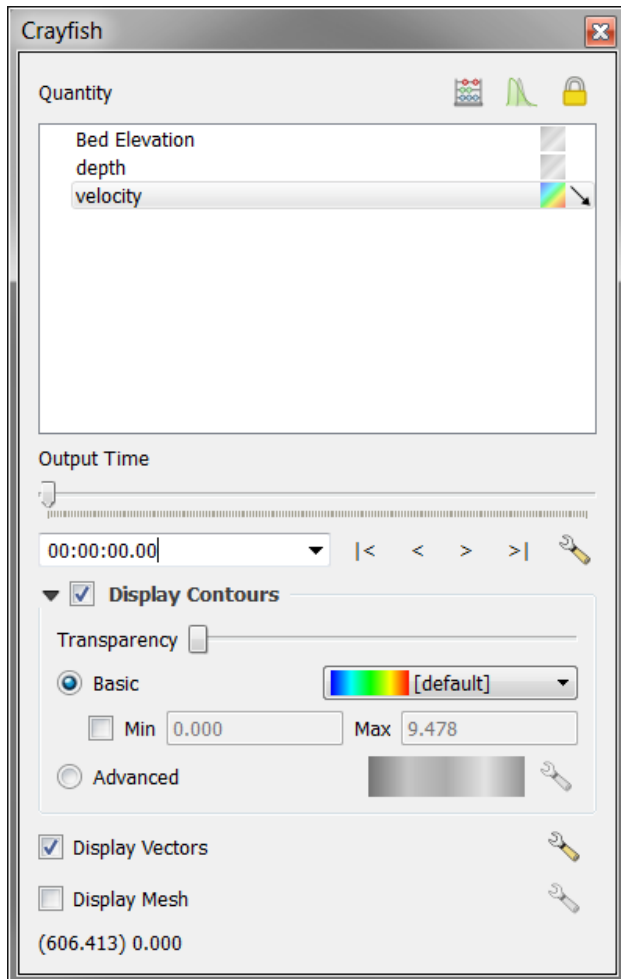
- 2dm (Bed elevation)
- nds / els results (\*.sol)
- plot/animation
- export (raster)
- grid calculator

- QGIS 2.x & Crayfish 2.x all features as QGIS's plugin layer
- Rendering and format reading in C++ language
- Crayfish 2 shipped as C++ library and QGIS python plugin

**nds:** node centred  
**els:** element centred

## Current status

QGIS 2.18  & BASEMENT 2.8 



- QGIS 2.x & Crayfish 2.x all features as QGIS's plugin layer
- Rendering and format reading in C++ language
- Crayfish 2 shipped as C++ library and QGIS python plugin



**QGIS 2.18**

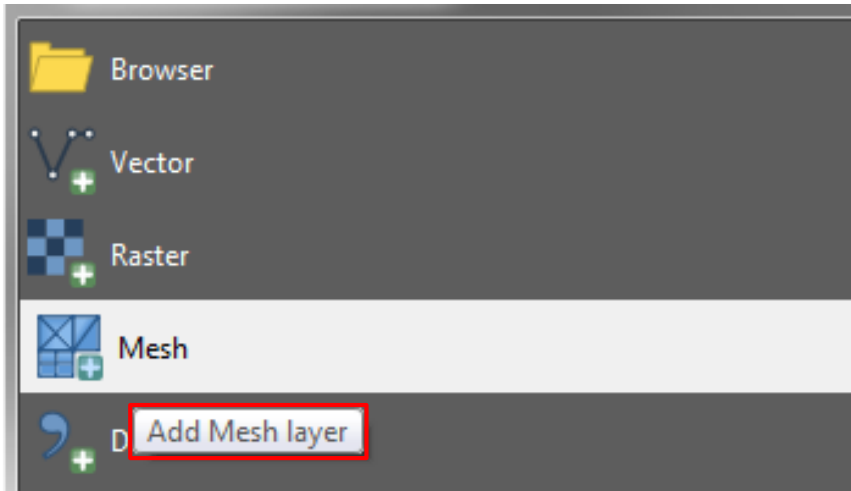


**Crayfish 2.7**

- 2dm (Bed elevation)
- nds / els results (\*.sol)
- plot/animation
- export (raster)
- grid calculator

# Current status

## QGIS 3.4



### QGIS Enhancement: Unstructured Mesh Layer

- 2dm files
- simulation results

- QGIS 3.4 & Crayfish 3.0, C++ library replaced by [MDAL\\*](#)
- Crayfish simple python plugin (no platform specific libraries)
- Make use of QGIS [Unstructured Mesh Layer](#)

#### QGIS 3.4

- 2dm (bed elevation)
- results

#### Crayfish 3.0

- plot/animation
- export (raster)

\*Mesh Data Abstraction Library

## Future development

**QGIS 3.x**  & **BASEMENT 2.8.x** 
**BASEMENT 2.8.x**

- nds / els **.dat**
- 2dm (nds)



- QGIS 3.x & Crayfish 3.x, C++ library replaced by [MDAL](#)
- Crayfish simple python plugin (no platform specific libraries)
- Make use of QGIS [Unstructured Mesh Layer](#)

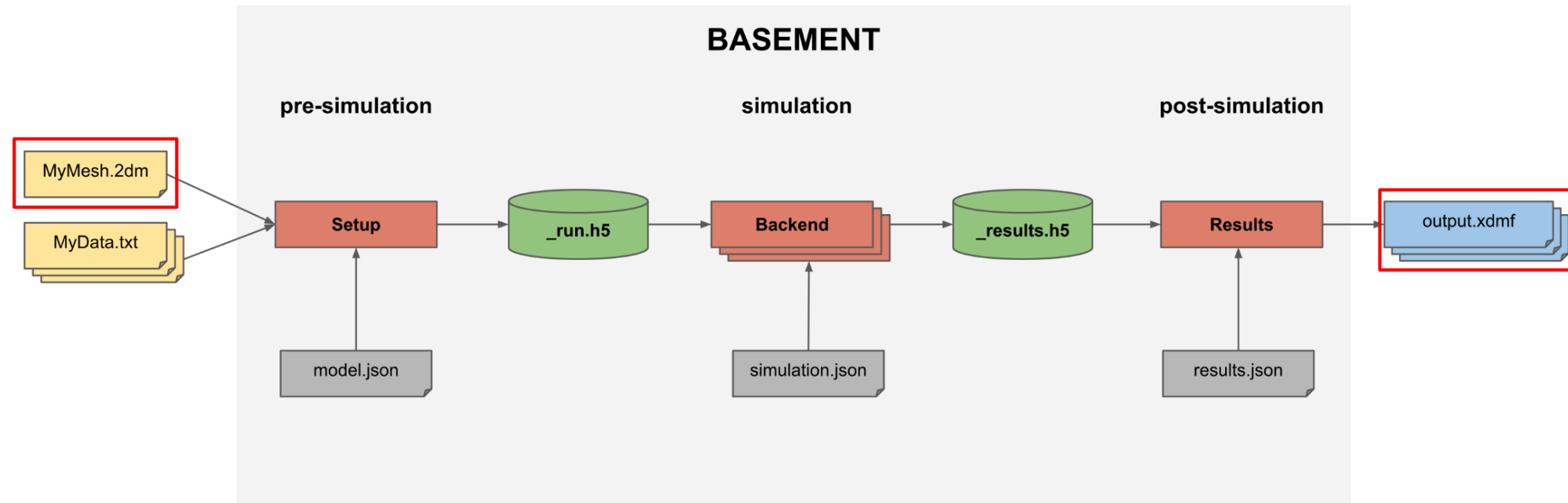
**QGIS 3.x**

- 2dm (bed elevation)
- nds / els results
  - **.dat**
- grid calculator
- 3D view

**Crayfish 3.x**

- plot/animation
- export (raster)

## Future development

QGIS 3.x  & BASEMENT 3.x 

## Future development

**QGIS 3.x**  & **BASEMENT 3.x** 
**BASEMENT 3.x**

- els \*.xdmf
- 2dm (els)

**Implementation of:**

- xdmf support for unstructured mesh layer
- els 2dm



- QGIS 3.4 & Crayfish 3.x, C++ library replaced by [MDAL](#)
- Crayfish simple python plugin (no platform specific libraries)
- Make use of QGIS [Unstructured Mesh Layer](#)

**QGIS 3.x**

- 2dm (Bed elevation)
- els results
  - \*.xdmf
- grid calculator
- 3D view

**Crayfish 3.x**









- plot/animation
- export (raster)



# Future development

## Summary QGIS visualization



	QGIS 2.18 (Crayfish) 	QGIS 3.x (MDAL) 
<i>BASEMENT</i> 2.8 	<ul style="list-style-type: none"> <li>• 2dm (nds) </li> <li>• nds/els (*.sol) </li> </ul>	<ul style="list-style-type: none"> <li>• 2dm (nds) </li> </ul>
<i>BASEMENT</i> 2.8.x 	<ul style="list-style-type: none"> <li>• 2dm (nds)</li> <li>• nds/els (*.sol)</li> </ul>	<ul style="list-style-type: none"> <li>• 2dm (nds)</li> <li>• nds/els (*.dat)</li> </ul>
<i>BASEMENT</i> 3.x 	(X)	<ul style="list-style-type: none"> <li>• 2dm (els)</li> <li>• els (*.xdmf)</li> </ul>

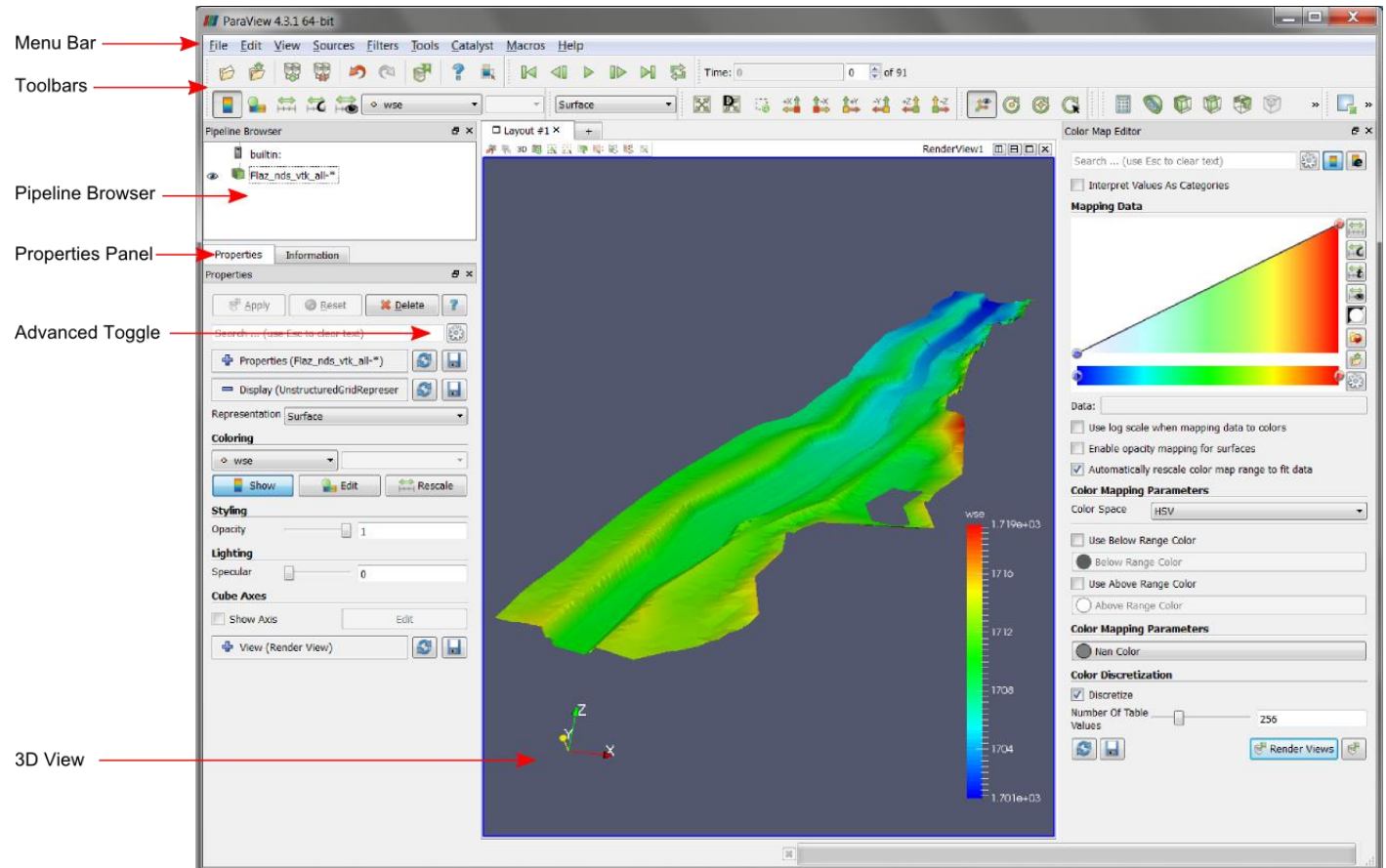

**QGIS v3.7 (July 2019)**



# QGIS alternatives

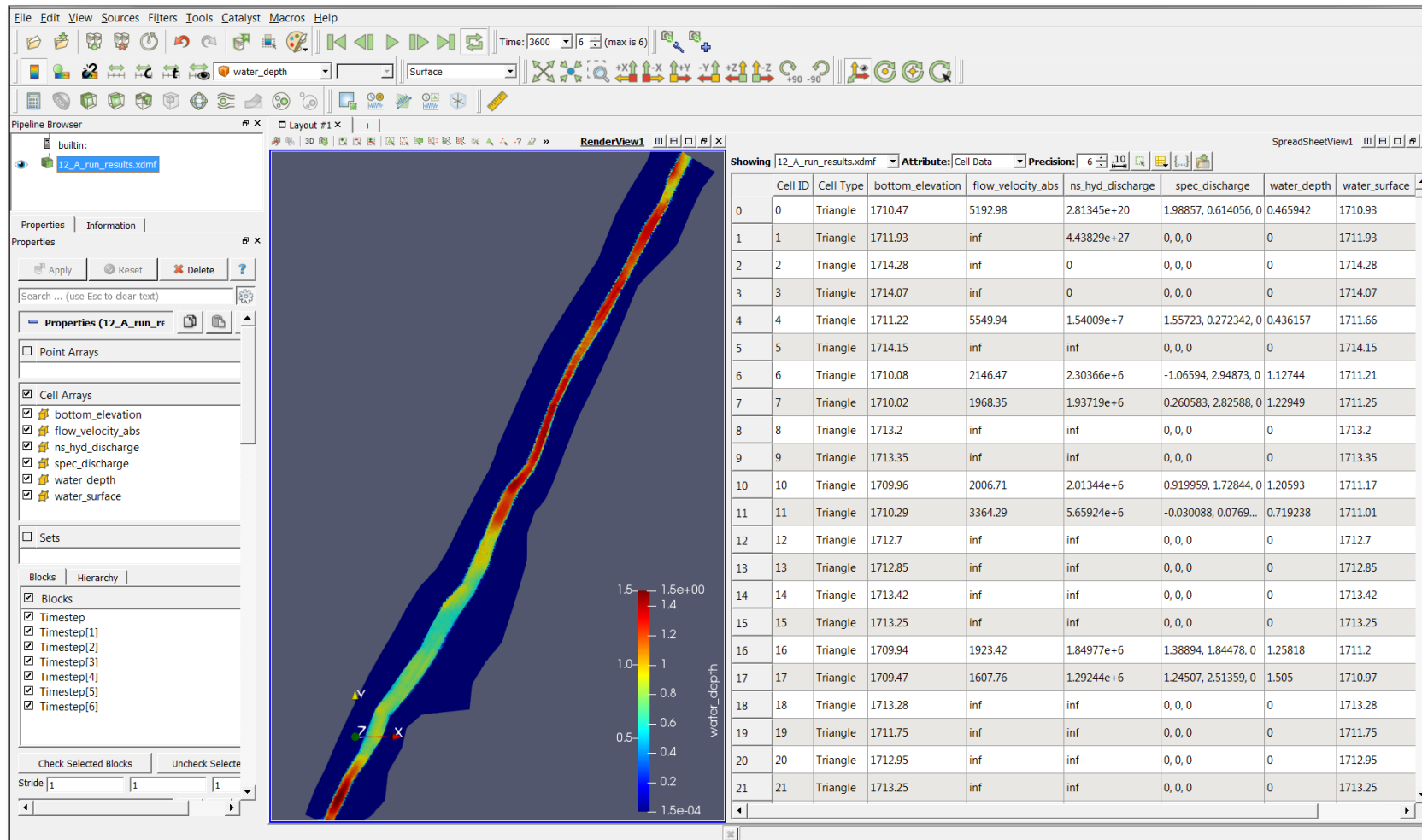
## Paraview visualization (\*.xdmf)

- Tutorials *BASEMENT* 2.8



# QGIS alternatives

## Paraview visualization (\*.xdmf) – export to QGIS





## Contact information

ETH Zürich  
Stephan Kammerer  
Versuchsanstalt für Wasserbau, Hydrologie und  
Glaziologie (VAW)  
Abteilung Numerische Modellierung  
HIA D57  
Hönggerbergring 26  
8093 Zürich

Telefon: +41 44 632 66 00

E-Mail: [kammerer@vaw.baug.ethz.ch](mailto:kammerer@vaw.baug.ethz.ch)



© Trueffelpix